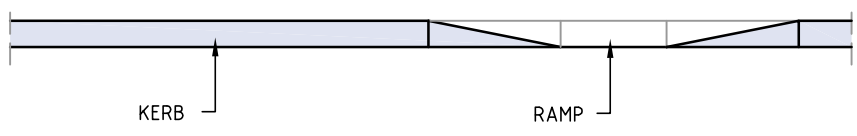
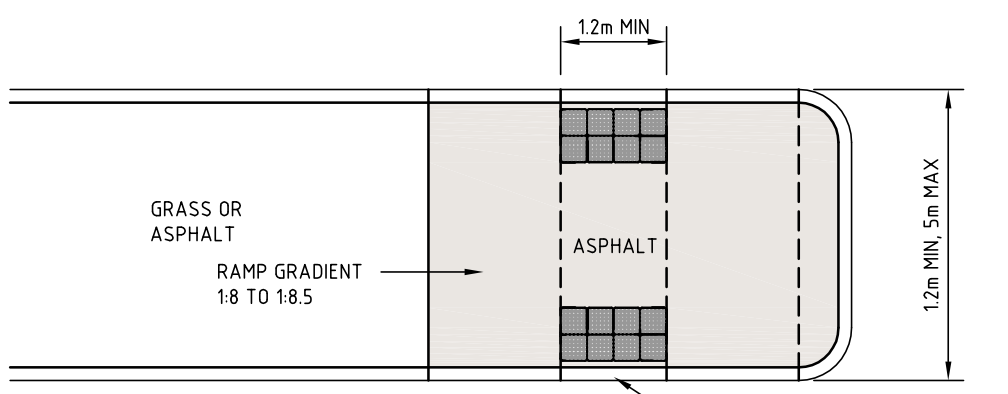


**PLAN**

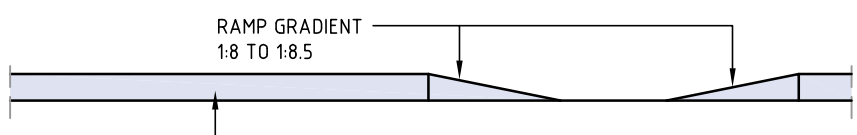


**ELEVATION**

**END OF ISLAND RAMPED PATH  
(MEDIAN WIDER THAN 5m)**



**PLAN**



**ELEVATION**

**END OF ISLAND RAMPED SUNKEN PATH  
(MEDIAN WIDTH 5m OR LESS)**

**NOT TO SCALE**

**ENGINEERING SERVICES BRANCH**



**END OF ISLAND  
WITH RAMPED PATH  
AND SUNKEN PATH**

|  |                                     |                       |          |
|--|-------------------------------------|-----------------------|----------|
| <i>Approved By</i>                       |                                     | <i>Drawing Number</i> | 1P 50516 |
| <i>Principal Engineer Infrastructure</i> | <i>Manager Engineering Services</i> | <i>Revision</i>       | A        |
| <i>Date</i> Nov, 2010                    | <i>Date</i> Nov, 2010               | <i>Docs Number</i>    |          |